




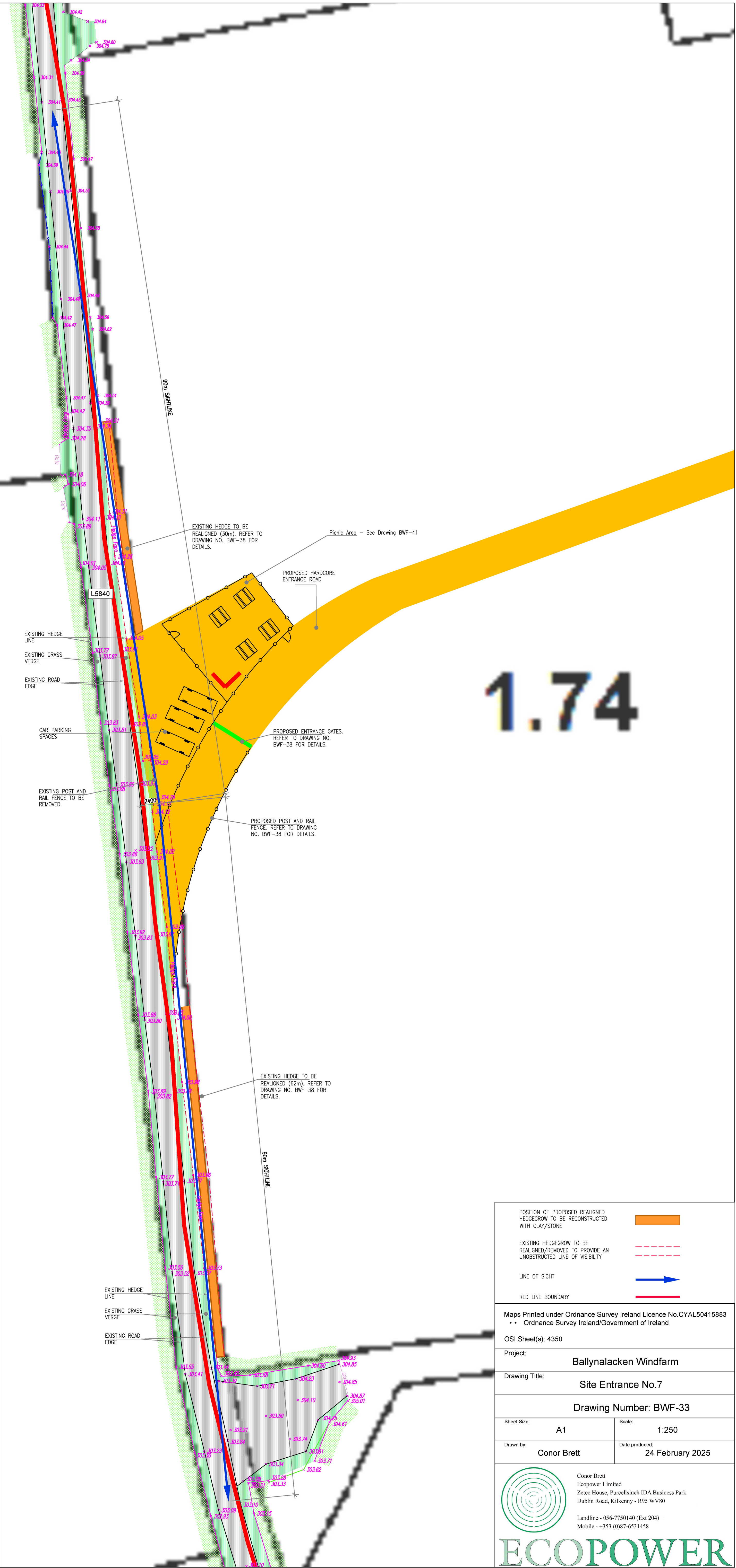
PHOTO 1





PHOTO 2



AERIAL VIEW
N.T.S.



| | | |
|--|---------------------------------|--|
| POSITION OF PROPOSED REALIGNED HEDGE/ROW TO BE RECONSTRUCTED WITH CLAY/STONE | | |
| EXISTING HEDGE/ROW TO BE REALIGNED/REMOVED TO PROVIDE AN UNOBSTRUCTED LINE OF VISIBILITY | | |
| LINE OF SIGHT | | |
| RED LINE BOUNDARY | | |
| Maps Printed under Ordnance Survey Ireland Licence No.CYAL50415883 •• Ordnance Survey Ireland/Government of Ireland | | |
| OSI Sheet(s): 4350 | | |
| Project: Ballynalacken Windfarm | | |
| Drawing Title: Site Entrance No.7 | | |
| Drawing Number: BWF-33 | | |
| Sheet Size: A1 | Scale: 1:250 | |
| Drawn by: Conor Brett | Date produced: 24 February 2025 | |
|  <div>Conor Brett Ecopower Limited Zetec House, Purcellsinnch IDA Business Park Dublin Road, Kilkenny - R95 WV80 Landline - 056-7750140 (Ext 204) Mobile - +353 (0)87-6531458</div> | | |
|  | | |